

RECEIVED
USDC, WESTERN DISTRICT OF LA.
TONY R. MOORE, CLERK
DATE July 2, 2009
BY [Signature]

**UNITED STATES DISTRICT COURT
WESTERN DISTRICT OF LOUISIANA**

MONROE DIVISION

GULF RESTORATION NETWORK, ET AL. CIVIL ACTION NO. 07-0817
VERSUS JUDGE ROBERT G. JAMES
ENERVEST OPERATING LLC, ET AL. MAG. JUDGE KAREN L. HAYES

JUDGMENT

Upon consideration of the parties' Joint Motion for Entry of Stipulated Judgment [Doc. No. 40],

RECITALS

WHEREAS Defendant, EnerVest Operating, L.L.C. ("EnerVest"), is a Delaware corporation that owns and operates gas wells in the Monroe natural gas field in Union, Ouachita, and Morehouse parishes, Louisiana;

WHEREAS on December 7, 2006, Plaintiffs Gulf Restoration Network, Louisiana Audubon Council, Louisiana Environmental Action Network, and Sierra Club provided written notice to EnerVest, the U.S. Environmental Protection Agency, and the Louisiana Department of Environmental Quality ("LDEQ") of Plaintiffs' intent to file the claims in this lawsuit;

WHEREAS on May 9, 2007, Plaintiffs filed their Complaint in this case, alleging that EnerVest is liable under the Resource Conservation and Recovery Act for injunctive relief and civil penalties because mercury leaked from EnerVest meters in the Monroe natural gas field;

WHEREAS on September 18, 2007, EnerVest filed its Answer, denying liability;

WHEREAS the Parties agree that neither the Plaintiffs' Complaint in this action nor this lawsuit covers meter sites or other property in the Upper Ouachita National Wildlife Refuge, the

D'Arbonne National Wildlife Refuge, the Black Bayou Lake National Wildlife Refuge, or the forty-seven (47) properties listed on Exhibit A to this Stipulated Judgment (referred to by the Parties as the "Gas Masters of America, Inc. Sites");

WHEREAS on January 3, 2008, LDEQ and EnerVest entered into their "Cooperative Agreement for Area of Concern Remediation of Former Mercury Meter Measuring Stations in Louisiana, LDEQ Agency Interest No. 149272," including exhibits (the "Cooperative Agreement"), addressing environmental conditions that are at issue in this lawsuit;

WHEREAS the Parties wish to resolve the remaining issues in this lawsuit cooperatively, without admission of liability and without further litigation, and request that the Court enter this Stipulated Judgment;

The Court hereby finds that the terms and provisions of this Stipulated Judgment are a fair, reasonable and equitable settlement of plaintiffs' claims for injunctive and declaratory relief in this matter. Accordingly,

IT IS HEREBY ORDERED, ADJUDGED, AND DECREED that the following Stipulated Judgment is ENTERED:

Jurisdiction, Applicability, and Effective Date

1. This Court has jurisdiction over the Parties and the subject matter of this action.
2. The provisions of this Stipulated Judgment are binding upon Plaintiffs and EnerVest and upon EnerVest's successors and assigns.
3. Each Party agrees that the person or persons who sign this Stipulated Judgment on its behalf are authorized to execute this Stipulated Judgment and to bind that Party to the terms of the Stipulated Judgment.

4. The effective date of this Stipulated Judgment shall be the date the U.S. District Court for the Western District of Louisiana enters the Stipulated Judgment.

5. Nothing in this Stipulated Judgment is applicable to meter sites or other property in the Upper Ouachita National Wildlife Refuge, the D'Arbonne National Wildlife Refuge, the Black Bayou Lake National Wildlife Refuge, or the forty-seven (47) properties listed on Exhibit A to this Stipulated Judgment (referred to by the Parties as the "Gas Masters of America, Inc. Sites").

6. EnerVest represents and warrants that the EnerVest Meter Sites remediated under the Cooperative Agreement prior to the effective date of the Stipulated Judgment have met the General Remediation Standard and the Tower Remediation Standard, if applicable, as defined below. Based on that representation and warranty, this Stipulated Judgment does not require additional sampling or remediation of EnerVest Meter Sites remediated under the Cooperative Agreement prior to the effective date of the Stipulated Judgment.

Definitions

7. The term "document" means any "writing," "recording," or "photograph" as defined by Federal Rule of Evidence 1001 and any maps and drawings.

8. The phrase "EnerVest Meter Site" means each location in Union, Ouachita, or Morehouse Parishes, Louisiana, owned, leased, or operated by EnerVest on which one or more mercury meters are located or are known or discovered by EnerVest to have been located, whether the mercury meters were operated by EnerVest or by a predecessor in interest to EnerVest. "EnerVest Meter Site" includes the meter and the property in the area of the meter that is found to contain total mercury in a concentration greater than the "General Remediation Standard," defined below.

9. The phrase "EnerVest Tower Site" means any EnerVest Meter Site located within one

hundred feet (100') of any of the following:

- a. a Tower,
- b. a site where EnerVest has removed a Tower or otherwise knows or discovers that a Tower was located, and/or
- c. a perennial stream or lake

that--using the procedures described in this Stipulated Judgment and/or the Cooperative Agreement-- is found to contain total mercury in a concentration greater than the "Tower Remediation Standard," defined below.

10. The phrase "Force Majeure Circumstances" means circumstances that meet all three of the following requirements. They are 1) beyond the reasonable control of EnerVest, and 2) EnerVest could not have prevented them by taking reasonable steps in light of reasonably foreseeable potential events, and 3) they render it impracticable for EnerVest to timely discharge an obligation under this Stipulated Judgment.

11. The phrase "General Remediation Standard" means that no sample of soil or sediment taken at an EnerVest Meter Site shall exceed 2.3 parts per million total mercury and the average of all such samples for each EnerVest Meter Site shall not exceed 1.5 parts per million total mercury.

12. The phrase "List of Meters in Sensitive Areas" means the list attached to this Stipulated Judgment as Exhibit B.

13. The phrase "Remediation Site" means an EnerVest Meter Site or EnerVest Tower Site.

14. The term "Tower" means a man-made structure that elevated, or may have elevated, the bottom of a meter six (6) or more feet above the ground, regardless of whether or not such tower

has a shed enclosure, full or partial roof, or canopy.

15. The phrase "Tower Remediation Standard" means that no sample of soil or sediment taken at an EnerVest Tower Site shall meet or exceed 2.3 parts per million total mercury and the average of all such samples shall not exceed 1.0 part per million total mercury.

16. The phrase "Plaintiffs' Designated Representative" means Dr. Barry Kohl (1522 Lowerline Street, New Orleans, Louisiana, 70118, 504-861-8465, Bkohl40@cs.com) unless Plaintiffs designate a replacement representative in writing to EnerVest, in which case the phrase "Plaintiffs' Designated Representative" shall refer to that designated replacement representative.

Remediation and Sampling

17. EnerVest shall diligently comply with and implement the Cooperative Agreement, including exhibits, and shall also carry out and implement the additional protections provided below. The Parties understand references in the Cooperative Agreement, Exhibit 1, to a "2.2 mg/kg" remediation action level to refer to a 2.3 mg/kg level, consistent with paragraph 1.1 of that exhibit.

18. Within ten (10) days of entry of this Stipulated Judgment, EnerVest shall provide to the Plaintiffs' Designated Representative all sampling results in EnerVest's custody or control of all soil sampling for total mercury taken beneath meters prior to remediation. EnerVest represents and warrants that it has in its custody sample results for pre-remediation mercury testing for more than twenty (20) Remediation Sites.

19. Before December 31, 2009, EnerVest shall provide sampling results to Plaintiffs' Designated Representative of soil sampling for total mercury taken ten to fifteen feet downhill from the meter at five (5) Remediation Sites. To determine which downhill locations EnerVest shall sample pursuant to this paragraph, Plaintiffs' Designated Representative and EnerVest's

representative(s) shall confer and agree upon sampling locations and depths. Such agreement shall not be unreasonably withheld.

20. Initial excavations (EnerVest Meter Sites): At each EnerVest Meter Site, EnerVest shall conduct a five feet by five feet by one foot (5'x5'x1') initial excavation centered under the meter (or location of the former meter, if the meter is no longer there).

21. Additional excavations (EnerVest Meter Sites): At each EnerVest Meter Site, EnerVest shall conduct such additional excavations, if any, as are necessary to reach the General Remediation Standard based on sampling and analysis.

22. Initial excavations (EnerVest Tower Sites): At each EnerVest Tower Site, EnerVest shall perform an initial excavation out to the base of the tower supports, if any, but in no case less than six feet by six feet by one foot (6'x6'x1') and in no case less than two feet (2') beyond the edge of the tower platform, if any.

23. Additional excavations (EnerVest Tower Sites): At each EnerVest Tower Site, EnerVest shall conduct such additional excavations, if any, as are necessary to reach the Tower Remediation Standard based on sampling and analysis.

24. Excavated media (at Remediation Sites): EnerVest shall properly and lawfully dispose of (as waste)-and shall not re-use as fill or otherwise-soil or sediments excavated to implement this Stipulated Judgment or the Cooperative Agreement.

25. Initial post-excavation sampling (at Remediation Sites): After each initial excavation, EnerVest shall conduct sampling for total mercury at each Remediation Site as follows: a) EnerVest shall take five (5) discrete samples, approximately evenly spaced, one (1) from the approximate center of each of the sidewalls of the excavated area and one (1) at the base of the excavated area

beneath the location of the former mercury meter. EnerVest shall take its samples from excavated side walls at a depth of three inches (3") below the surface. EnerVest shall analyze those samples individually, not on a composite basis.

26. Additional post-excavation sampling (at Remediation Sites): At each Remediation Site, when additional excavation is necessary to meet the applicable remediation standard, EnerVest shall re-sample newly excavated areas of the site as follows: EnerVest shall re-sample each new wall or a new floor which may be created by additional excavation at a Remediation Site consistent with the sampling protocol for initial sampling. Also, when additional excavation extends any existing excavation wall by two feet (2') or more beyond the initial excavation, EnerVest shall add an additional sampling point at the approximate center of the newly excavated portion of that wall, three inches (3") below the surface.

27. EnerVest shall encapsulate soils and sediments remaining in each Remediation Site and isolate them from the environment with the backfill of clean soil. EnerVest shall inspect the backfilled Remediation Sites at least twice during the year following backfilling to note any settlement in the backfilled areas. If settlement is observed, EnerVest shall repair the area by adding additional clean fill.

28. EnerVest represents and warrants that it has removed all currently known, mercury meters which it owned. EnerVest shall promptly (and in no event more than six months after the date of discovery) remove any newly discovered mercury meters that it currently owns. EnerVest shall not use mercury meters on any of its wells in the Monroe Gas Field, except that if and when EnerVest acquires new facilities after entry of this Stipulated Judgment, EnerVest shall cease use of and remove mercury meters, if any, on those facilities pursuant to the time-frame set forth in

paragraph 32, below.

29. In addition to current precautions taken by EnerVest and its contractors at Remediation Sites located in residential areas, in conformance with the Cooperative Agreement, on all sites characterized as "residential" on the List of Meters in Sensitive Areas, EnerVest shall use orange construction fencing to encircle the sites until the remediation is completed.

30. EnerVest shall complete remediation of Remediation Sites on the List of Meters in Sensitive Areas, Exhibit B, by December 31, 2015.

31. In order to identify mercury meter sites, past and present, EnerVest shall continue to consult with people who may have historical knowledge, and continue to use aerial photos, historical records, U.S. Geological Service topographical maps, and field inspections to identify meter sites.

32. If and when EnerVest acquires new facilities, EnerVest shall promptly identify sites of mercury meters, past or current, on such newly acquired facilities (using, for example, the procedures identified in the paragraph above) EnerVest shall add each newly acquired meter site to its ongoing program of mercury meter removal and site remediation that meets standards at least as stringent as those provided for similarly situated Remediation Sites in this Stipulated Judgment, unless a newly acquired site is shown in the applicable Annual Closure Report to meet the General Remediation Standard or Tower Remediation Standard, whichever is applicable. Such newly acquired facilities shall be addressed under a schedule consistent with the remediation of 160 sites every two (2) years, as set forth in the Cooperative Agreement as of the date of entry of this Stipulated Judgment.

33. EnerVest shall allow representatives of any Plaintiff to observe the meter site remediation process at any of its sites and at any time, provided that EnerVest has no obligation to

allow more than two (2) Plaintiffs' representatives to be present at a Remediation Site at one time, unless prior approval is granted by the EnerVest, and provided that the Plaintiffs observe the following precautions and conditions:

- a. A Plaintiff will, at least thirty (30) days in advance of any intended observation, identify the individuals who are authorized to represent them in the observation by sending EnerVest a written list of such individuals, their addresses, phone numbers (including cell phone numbers), places of employment and their relationship to Plaintiffs. Plaintiffs shall provide such identification to Randy Harris, EnerVest Project Manager, Post Office Box 219, Fairbanks, Louisiana 71240; facsimile (318) 665-4612. Plaintiffs may amend or supplement this list at any time.
- b. A Plaintiff will provide written notice to be received by EnerVest at least three (3) business days in advance of its intended observation to Randy Harris at the above address.
- c. Plaintiffs' representative(s) will report to the EnerVest office located at 178 Lee Morgan Road, Fairbanks, Louisiana, to review safety requirements and to be escorted to the sites by EnerVest's representatives or contractors.
- d. Plaintiffs' representatives will provide their own safety equipment, including safety hats, steel-toed boots and safety goggles.

34. EnerVest shall provide to Plaintiffs' Designated Representative all documents related to the Remediation Sites or the Cooperative Agreement that EnerVest provides to LDEQ, including the Annual Closure Reports prepared in accordance with Section IV.6.c. of the Cooperative Agreement. EnerVest shall provide the Annual Closure Reports to LDEQ on or before March 1 of

each calendar year, unless an extension is approved by LDEQ, in which case EnerVest shall provide all information required to be in an Annual Closure Report to Plaintiffs' Designated Representative by May 15 of each calendar year for which LDEQ has approved an extension. EnerVest shall provide all documents provided to LDEQ to the Plaintiffs' Designated Representative within two (2) business days of providing them to LDEQ. The Annual Closure Reports shall include results of all sampling and analysis, all reports of inspections (if any) conducted in the applicable year pursuant to the Cooperative Agreement and the Stipulated Judgment, and information identifying newly acquired sites, and shall also include all manifests (if any) for shipment of mercury or mercury contaminated media. EnerVest shall document removal of each mercury meter in a manner sufficient to confirm removal of each meter (for example, with photographs) and shall include such documentation of removal with the Annual Closure Reports. The Annual Closure Reports shall distinguish EnerVest Tower Sites from other EnerVest Meter Sites.

35. Within thirty (30) days of receipt of each Annual Closure Report, any Plaintiff may, through the Plaintiffs' Designated Representative, request from EnerVest the results of all sampling and/or tests or other data or document(s) not contained in the Annual Closure Report and within the scope of this Stipulated Judgment. EnerVest shall submit such document(s) to Plaintiffs' Designated Representative within thirty (30) calendar days of the Plaintiff's request. Any such request for documents shall be directed to Randy Harris, EnerVest Project Manager, at the address provided in paragraph 33.a, above, or another designated representative who may be designated by EnerVest, in writing to Plaintiffs' Designated Representative.

36. EnerVest's obligation to comply with deadlines set forth in this Stipulated Judgment may be extended under Force Majeure Circumstances. Force Majeure Circumstances shall only

extend the time for performance for as long as Force Majeure Circumstances render timely performance impracticable. If Force Majeure Circumstances render EnerVest's timely performance of any obligation under this Stipulated Judgment impracticable, EnerVest shall notify Plaintiffs' Designated Representative within five business days of missing the deadline for a time-sensitive obligation under this Stipulated Judgment. Such notification shall contain: a) a statement of how, when, and for how long EnerVest projects that it will not comply with the obligation and b) an explanation of the cause of EnerVest's inability to comply with such obligation(s), and c) a summary of all steps being taken by EnerVest or that EnerVest plans to take to achieve prompt compliance. If EnerVest fails to take steps in the event of Force Majeure Circumstances that EnerVest had notified the Plaintiff it planned to take, EnerVest shall provide prompt notice and a prompt explanation. If it comes to EnerVest's attention that its period of not complying with an obligation will last longer than projected in EnerVest's notice, EnerVest shall so amend its notice to Plaintiffs' Designated Representative. If it comes to EnerVest's attention that it failed to comply with an obligation of the Stipulated Judgment without providing timely notice, EnerVest shall, as soon as practicable, so notify Plaintiffs' Designated Representative.

37. If at any time facts come to EnerVest's attention showing that any information, statement or sampling result provided to the Plaintiffs pursuant to this Stipulated Judgment is or was inaccurate, EnerVest shall promptly alert the Plaintiffs' Designated Representative to the situation in writing.

38. Nothing contained in this Stipulated Judgment shall be construed as an admission of any fact or liability by EnerVest of any allegations set forth in the Plaintiffs' Complaint.

Dismissal & Extension of Time

39. Within ten (10) business days after entry of this Stipulated Judgment by the Court, EnerVest shall pay Plaintiffs the sum of forty thousand (\$40,000) Dollars representing attorney fees and costs.


40. Except to the extent of the terms of this Stipulated Judgment, in consideration of the undertakings by EnerVest set forth in this Stipulated Judgment, the Plaintiffs hereby release and discharge EnerVest from any and all claims set forth in the Plaintiffs' Complaint filed in this matter.

41. The Court shall maintain jurisdiction over this action for the purpose of implementing this Stipulated Judgment.


42. In all other respects, except as specified in paragraph 41, above, and to the extent necessary to enforce the provisions of this Stipulated Judgment, this action is dismissed with prejudice.

Agreed to:


FOR PLAINTIFFS:



Cynthia Sarthou
Gulf Restoration Network
Date: 7/2/09




Barry Kohl
Louisiana Audubon Council
Date: 6/29/09



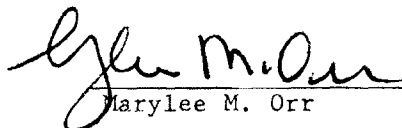
Barry Kohl
Sierra Club
Date: 6/29/09

Approved as to form:



Adam Babich, #27177
Elizabeth Livingston de Calderón, #31443
TULANE ENVIRONMENTAL LAW CLINIC
6329 Freret Street
New Orleans, LA 70118
Phone: 504-862-8800
Fax: 504-862-8721
Date: 6/29/09

Counsel for Plaintiffs Gulf Restoration Network, Louisiana Audubon Council, Louisiana Environmental Action Network, and Sierra Club

 Date: 6/17/09
Marylee M. Orr
Louisiana Environmental Action Network

FOR DEFENDANT:

Approved as to form:

_____ Date: _____

EnerVest Operating, L.L. C.
1001 Fannin Street
Houston, Texas 77002

_____ Date: _____


Leonard L. Kilgore, III, No. 7372
KEAN, MILLER, HAWTHORNE,
D'ARMOND, McCOWAN & JARMAN, LLP
P.O. Box 3513
Baton Rouge, LA 70821
Tel. (225) 387-0999
Counsel for EnerVest Operating, L.L. C.

_____ Date: _____

Louisiana Environmental Action Network

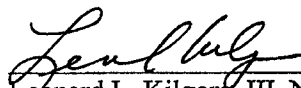
FOR DEFENDANT:

Approved as to form:



Date: 6/26/09

EnerVest Operating, L.L. C.
1001 Fannin Street
Houston, Texas 77002



Date: 6/30/09

Leonard L. Kilgore, III, No. 7372
KEAN, MILLER, HAWTHORNE,
D'ARMOND, McCOWAN & JARMAN, LLP
P.O. Box 3513
Baton Rouge, LA 70821
Tel. (225) 387-0999
Counsel for EnerVest Operating, L.L. C.

MONROE, LOUISIANA, this 1 day of July, 2009.

A handwritten signature in black ink that reads "Robert G. James". The signature is written in a cursive style with a large, prominent "R" and "J".

ROBERT G. JAMES
UNITED STATES DISTRICT JUDGE

| Gas Masters of America, Inc. Sites | | | | | |
|---|---------------------|------------|------------|------------|---------------|
| Site ID | Site Name | Sec | TwN | Rge | Parish |
| GMA #25 | WHEELER #1 | 9 | 21N | 3E | Union |
| GMA #27 | NORSWORTHY #2 | 9 | 21N | 3E | Union |
| GMA #31 | NORSWORTHY #3 | 9 | 21N | 3E | Union |
| GMA #32 | BARR #1 | 16 | 21N | 3E | Union |
| GMA #34 | DOWNEY #2 | 21 | 21N | 3E | Union |
| GMA #35 | PALMER DOWNEY JV #2 | 21 | 21N | 3E | Union |
| GMA #58 | NORSWORTHY #5 | 9 | 21N | 3E | Union |
| GMA #59 | NORSWORTHY #4 | 9 | 21N | 3E | Union |
| GMA #61 | HOLLIS #1 | 14 | 21N | 3E | Union |
| GMA #62 | FEE 105 #5 | 14 | 21N | 3E | Union |
| GMA #64 | STRIPLANG #3 | 11 | 21N | 3E | Union |
| GMA #65 | STRIPLANG #1 | 11 | 21N | 3E | Union |
| GMA #66 | HAILE #3 | 11 | 21N | 3E | Union |
| GMA #68 | STRIPLANG #2 | 11 | 21N | 3E | Union |
| GMA #69 | M.A. JORDAN #1 | 11 | 21N | 3E | Union |
| GMA #70 | HOLLOWAY #1 | 1 | 21N | 3E | Union |
| GMA #71 | LEWIS #1 | 14 | 20N | 3E | Union |
| GMA #74 | FEE 85 #1 | 31 | 19N | 4E | Ouachita |
| GMA #75 | FEE 86 #1 | 31 | 19N | 4E | Ouachita |
| GMA #79 | COOKE #1 | 12 | 20N | 3E | Union |
| GMA #82 | NOLAND CP #1 | 11 | 20N | 3E | Union |
| GMA #83 | NOLAN #1 | 11 | 20N | 3E | Union |
| GMA #84 | SCHOOLBOARD #3 | 10 | 20N | 3E | Union |
| GMA #85 | SCHOOLBOARD #2 | 10 | 20N | 3E | Union |
| GMA #90 | SIMPSON #1 | 9 | 20N | 3E | Union |
| GMA #92 | THOMPSON #1 | 16 | 20N | 3E | Union |
| GMA #94 | GUINN #A-1 | 32 | 21N | 3E | Union |
| GMA #95 | GUINN #B-1 | 32 | 21N | 3E | Union |
| GMA #96 | GUINN #C1 | 32 | 21N | 3E | Union |
| GMA #175 | LJ PACE #2 | 35 | 22N | 3E | Union |
| GMA #179 | HILL #3 | | | | Union |
| GMA #180 | SIMMS #3 | 30 | 20N | 4E | Union |
| GMA #181 | MAYFIELD #1 | 30 | 20N | 4E | Union |
| GMA #182 | POTTS THOMAS #1 | 30 | 20N | 4E | Union |
| GMA #185 | FEE #101 | 7 | 20N | 4E | Union |
| GMA #186 | TRIMBEL #1 | 7 | 20N | 4E | Union |
| GMA #187 | BETTY NEAL #1 | 24 | 20N | 3E | Union |
| GMA #189 | JONES EDWARDS #1 | 11 | 20N | 3E | Union |
| GMA #191 | JONES EDWARDS #2 | 11 | 20N | 3E | Union |
| GMA #192 | JONES EDWARDS #3 | 11 | 20N | 3E | Union |

| Site ID | Site Name | Sec | TwN | Rge | Parish |
|----------------|---------------------------|------------|------------|------------|---------------|
| GMA #194 | FEE 105 #2 | 19 | 21N | 3E | Union |
| GMA #196 | FEE 115 #2 | 19 | 21N | 3E | Union |
| GMA #200 | HILL #1 | 4 | 21N | 3E | Union |
| GMA #201 | FEE 115 #1 | 19 | 21N | 4E | Union |
| #GM2 | FEE 125 #1 | 8 | 21N | 4E | Union |
| #GM3 | HOOKER HOLE CHECK STATION | 7 | 21N | 4E | Union |
| #GM21 | JV PACE | 35 | 22N | 3E | Union |

|  | | MERCURY METER SITES | | | | | UTM NAD83 ZONE 15 NORTH - Decimal Degrees | | | |
|---|---|----------------------------|----|----|----------|------------|--|------------|-----------|--|
| STATION NAME | METER # | S | T | R | REMEDIED | X-Y SOURCE | LATITUDE | LONGITUDE | | |
| | Indicates Meter In 100 Year Flood Plain | | | | | | | | | |
| | Indicates Meter In Residential Area | | | | | | Meter location subject to field verification | | | |
| 1 | W VA. TO CRES | 501 | 6 | 18 | 4 | | GPS | -92.092098 | 32.574671 | |
| 2 | CHAPMAN # 1 | 2001 | 20 | 20 | 3 | | GPS | -92.176464 | 32.699578 | |
| 3 | CHAPMAN # 2 | 2002 | 32 | 20 | 3 | | GPS | -92.189271 | 32.683941 | |
| 4 | DEAN # 2 | 2004 | 20 | 20 | 3 | | GPS | -92.176547 | 32.699567 | |
| 5 | SMITH # 2 | 2011 | 19 | 20 | 3 | | GPS | -92.197150 | 32.699567 | |
| 6 | SMITH # 3 | 2012 | 19 | 20 | 3 | | GPS | -92.193081 | 32.700426 | |
| 7 | DEAN # 3 | 2101 | 32 | 20 | 3 | | GPS | -92.189272 | 32.683958 | |
| 8 | CHAPMAN # 3 | 2108 | 32 | 20 | 3 | | GPS | -92.189277 | 32.683956 | |
| 9 | CHAPMAN# 4 | 2109 | 28 | 20 | 3 | | GPS | -92.167523 | 32.684497 | |
| 10 | SMITH # 13 | 2110 | 19 | 20 | 3 | | GPS | -92.193081 | 32.700433 | |
| 11 | SMITH # 14 | 2111 | 19 | 20 | 3 | | GPS | -92.197145 | 32.699576 | |
| 12 | SMITH # 15 | 2201 | 19 | 20 | 3 | | GPS | -92.193089 | 32.700423 | |
| 13 | SMITH # 17 | 2202 | 19 | 20 | 3 | | GPS | -92.197112 | 32.699576 | |
| 14 | DEAN # 4 | 2203 | 20 | 20 | 3 | | GPS | -92.176509 | 32.699490 | |
| 15 | LA GAS LANDS # 9 | 3024 | 36 | 22 | 3 | | GPS | -92.111050 | 32.845298 | |
| 16 | F HAILE MEEKS 1 | 3032 | 34 | 22 | 3 | | GPS | -92.146626 | 32.850785 | |
| 17 | A W SMITH # 5 | 3060 | 30 | 20 | 3 | | GPS | -92.197616 | 32.693236 | |
| 18 | C L & M SMITH # 6 | 3062 | 19 | 20 | 3 | | GPS | -92.195012 | 32.700161 | |
| 19 | UNION PROD CO # 1 | 3065 | 5 | 21 | 3 | | GPS | -92.185579 | 32.834811 | |
| 20 | ELLIS # 1 | 4002 | 14 | 22 | 3 | | GPS | -92.135793 | 32.900440 | |
| 21 | GRAVES 1 | 4003 | 15 | 22 | 3 | | GPS | -92.141127 | 32.899957 | |
| 22 | REPPOND 1 | 4008 | 11 | 22 | 3 | | GPS | -92.136825 | 32.902747 | |
| 23 | REPPOND 2 | 4009 | 11 | 22 | 3 | | GPS | -92.137961 | 32.904926 | |
| 24 | TURNER 1 | 4010 | 15 | 22 | 3 | | GPS | -92.149844 | 32.897250 | |
| 25 | EDWARDS 1 | 5001 | 22 | 22 | 3 | | GPS | -92.145529 | 32.879021 | |
| 26 | L F ROBERSON # 3 | 5009 | 33 | 22 | 3 | | GPS | -92.166763 | 32.848069 | |
| 27 | L F ROBERSON # 5 | 5010 | 33 | 22 | 3 | | GPS | -92.161798 | 32.848470 | |
| 28 | OLIN # 14 | 6014 | 24 | 20 | 2 | | GPS | -92.214636 | 32.700375 | |
| 29 | OLIN GAS TRANS 17 | 6018 | 1 | 20 | 2 | | GPS | -92.210343 | 32.753280 | |
| 30 | OLIN GAS TRANS 18 | 6019 | 1 | 20 | 2 | | GPS | -92.213973 | 32.754303 | |
| 31 | OLIN GAS TRANS 21 | 6023 | 36 | 21 | 2 | | GPS | -92.218932 | 32.770146 | |
| 32 | OLIN GAS TRANS 28 | 6030 | 25 | 21 | 2 | | GPS | -92.210323 | 32.776589 | |
| 33 | OLIN GAS TRANS 29 | 6031 | 25 | 21 | 2 | | GPS | -92.210704 | 32.780282 | |
| 34 | OLIN GAS TRAN 17-A | 6051 | 1 | 20 | 2 | | GPS | -92.210165 | 32.756382 | |
| 35 | L M REPPOND 1 | 7015 | 10 | 22 | 3 | | GPS | -92.153641 | 32.906221 | |
| 36 | OLIN MATH # 19 | 8019 | 27 | 20 | 3 | | GPS | -92.214636 | 32.689733 | |
| 37 | OLIN MATH 20 | 8020 | 25 | 20 | 3 | | GPS | -92.107396 | 32.686133 | |
| 38 | OLIN MATH 21 | 8024 | 25 | 20 | 3 | | NON-GPS | -92.107805 | 32.687158 | |
| 39 | C B BRYAN 3 | 12002 | 28 | 20 | 3 | | GPS | -92.172322 | 32.685937 | |



MERCURY METER SITES

UTM NAD83 ZONE 15
NORTH - Decimal Degrees

| STATION NAME | METER # | S | T | R | REMEDIATED | X-Y SOURCE | LATITUDE | LONGITUDE |
|--------------|-------------------|---------------|-----------|-----------|------------|------------|----------|----------------------|
| 40 | OLIN GAS TRANS 47 | 14001 | 25 | 21 | 2 | | GPS | -92.212743 32.782119 |
| 41 | OLIN GAS TRANS 48 | 14002 | 25 | 21 | 2 | | GPS | -92.212638 32.778792 |
| 42 | OLIN GAS TRANS 50 | 14004 | 25 | 21 | 2 | | GPS | -92.216915 32.775122 |
| 43 | OLIN GAS TRANS 51 | 14005 | 36 | 21 | 2 | | GPS | -92.216719 32.771299 |
| 44 | OLIN GAS TRANS 55 | 14009 | 25 | 21 | 2 | | GPS | -92.212708 32.772185 |
| 45 | OLIN GAS TRANS 63 | 15007 | 25 | 21 | 2 | | GPS | -92.214274 32.780590 |
| 46 | FROST # 16 | 17008 | 36 | 21 | 2 | | GPS | -92.223048 32.759111 |
| 47 | FROST # 25 | 17016 | 25 | 21 | 2 | | GPS | -92.222586 32.780113 |
| 48 | FROST # 30 | 17019 | 36 | 21 | 2 | | GPS | -92.223031 32.766083 |
| 49 | NOLAN # 9 | 18007 | 13 | 20 | 2 | | GPS | -92.220470 32.716378 |
| 51 | FROST # 38 | 20003 | 12 | 20 | 2 | | GPS | -92.224132 32.734972 |
| 52 | FROST # 46 | 20011 | 25 | 21 | 2 | | GPS | -92.222940 32.783900 |
| 53 | NOLAN # 12 | 21010 | 13 | 20 | 2 | | GPS | -92.220382 32.716341 |
| 54 | FROST # 62 | 23001 | 1 | 20 | 2 | | GPS | -92.219445 32.746024 |
| 55 | FROST # 63 | 23002 | 1 | 20 | 2 | | GPS | -92.219448 32.746027 |
| 56 | OLIN #66 | 23003 | 24 | 20 | 2 | | GPS | -92.214636 32.700375 |
| 57 | FROST # 64 | 23004 | 1 | 20 | 2 | | GPS | -92.223274 32.746538 |
| 58 | FROST # 68 | 23010 | 1 | 20 | 2 | | GPS | -92.222842 32.756890 |
| 59 | FROST 71 | 23013 | 23 | 21 | 2 | | GPS | -92.230423 32.786148 |
| 60 | OLIN # 67 | 23014 | 1 | 20 | 2 | | GPS | -92.219447 32.746028 |
| 61 | BRYAN # 4 | 24001 | 28 | 20 | 3 | | GPS | -92.173237 32.687595 |
| 62 | B E SMITH # 12 | 24003 | 30 | 20 | 3 | | GPS | -92.200897 32.691497 |
| 63 | GRAVES 3 | 24007 | 15 | 22 | 3 | | GPS | -92.144490 32.900283 |
| 64 | Frost 75 | 28003 | 26 | 21 | 2 | | GPS | -92.227860 32.785528 |
| 65 | OLIN # 74 | 29007 | 1 | 20 | 2 | | GPS | -92.219447 32.746022 |
| 66 | FROST # 82 | 29011 | 1 | 20 | 2 | | GPS | -92.223312 32.746561 |
| 67 | OLIN # 81 | 29012 | 1 | 20 | 2 | | GPS | -92.219449 32.746021 |
| 68 | SMITH # 16 | 30001 | 19 | 20 | 3 | | GPS | -92.195008 32.700154 |
| 69 | COLE T # 32 | 31001 | 7 | 19 | 4 | | GPS | -92.095178 32.650928 |
| 70 | CHAPMAN # 5 | 33006 | 28 | 20 | 3 | | GPS | -92.168585 32.686088 |
| 71 | M.L.G. # 4 | 100004 | 21 | 21 | 4 | | NON-GPS | -92.059577 32.799340 |
| 72 | M.L.G. # 7 | 100007 | 5 | 20 | 4 | | GPS | -92.082308 32.751306 |
| 73 | M.L.G. 10 | 100010 | 17 | 20 | 3 | | NON-GPS | -92.181478 32.713964 |
| 74 | M.L.G. 27R | 100027 | 32 | 20 | 3 | | NON-GPS | -92.180388 32.677148 |
| 75 | M.L.G. 29R | 100029 | 26 | 20 | 3 | | GPS | -92.128165 32.696079 |
| 76 | M.L.G. 34R | 100034 | 11 | 21 | 3 | | GPS | -92.129068 32.827718 |
| 77 | M.L.G. 36 | 100036 | 2 | 20 | 3 | | NON-GPS | -92.129285 32.746901 |
| 78 | M.L.G. 39 | 100039 | 19 | 19 | 4 | | NON-GPS | -92.091096 32.623430 |
| 79 | M.L.G. 46 | 100046 | 25 | 20 | 3 | | GPS | -92.107837 32.692660 |
| 80 | M.L.G. 48 | 100048 | 27 | 20 | 3 | R | #N/A | #N/A #N/A |
| 81 | M.L.G. # 50 | 100050 | 29 | 21 | 4 | | GPS | -92.081063 32.779661 |



MERCURY METER SITES

UTM NAD83 ZONE 15
NORTH - Decimal Degrees

| STATION NAME | METER # | S | T | R | REMEDIATED | X-Y SOURCE | LATITUDE | LONGITUDE |
|--------------|-------------|--------|----|----|------------|------------|----------|----------------------|
| 82 | M.L.G. # 68 | 100068 | 32 | 21 | 4 | | GPS | -92.080795 32.770498 |
| 83 | M.L.G. 71 | 100071 | 7 | 20 | 4 | | GPS | -92.091187 32.736052 |
| 84 | M.L.G. 72 | 100072 | 6 | 20 | 4 | | GPS | -92.094835 32.743623 |
| 85 | M.L.G. 78R | 100078 | 31 | 21 | 3 | | GPS | -92.193008 32.765439 |
| 86 | M.L.G. 80R | 100080 | 32 | 20 | 3 | | NON-GPS | -92.176828 32.677298 |
| 87 | M.L.G. 86 | 100086 | 21 | 21 | 4 | | GPS | -92.055751 32.790618 |
| 88 | M.L.G. 102 | 110102 | 2 | 19 | 3 | R | GPS | -92.133554 32.658214 |
| 89 | M.L.G. 106 | 110106 | 28 | 20 | 3 | | GPS | -92.165493 32.686075 |
| 90 | M.L.G. 111 | 110111 | 12 | 20 | 3 | | GPS | -92.112152 32.736917 |
| 91 | M.L.G. 113 | 110113 | 24 | 20 | 3 | | GPS | -92.107167 32.707911 |
| 92 | M.L.G. 119 | 110119 | 19 | 21 | 4 | | GPS | -92.105624 32.796828 |
| 93 | M.L.G. 148 | 110148 | 15 | 20 | 3 | | NON-GPS | -92.152895 32.718688 |
| 94 | M.L.G. 166 | 110166 | 27 | 20 | 3 | | GPS | -92.151690 32.690534 |
| 95 | M.L.G. 167 | 110167 | 16 | 20 | 3 | | NON-GPS | -92.169610 32.717009 |
| 96 | M.L.G. 184 | 110184 | 37 | 20 | 3 | | GPS | -92.155049 32.684855 |
| 97 | M.L.G. 188 | 110188 | 5 | 20 | 3 | | NON-GPS | -92.176115 32.753266 |
| 98 | M.L.G. 206 | 120206 | 17 | 20 | 3 | | GPS | -92.178646 32.724104 |
| 99 | M.L.G. 208 | 120208 | 15 | 20 | 3 | | NON-GPS | -92.146506 32.716845 |
| 100 | M.L.G. 215 | 120215 | 15 | 20 | 3 | | NON-GPS | -92.141648 32.718542 |
| 101 | M.L.G. 239 | 120239 | 17 | 20 | 3 | | GPS | -92.184489 32.722741 |
| 102 | M.L.G. 252 | 120252 | 10 | 19 | 3 | | GPS | -92.151010 32.649844 |
| 103 | M.L.G. 265 | 120265 | 5 | 20 | 3 | | NON-GPS | -92.180536 32.755052 |
| 104 | M.L.G. 289 | 120289 | 7 | 20 | 3 | | NON-GPS | -92.193252 32.736922 |
| 105 | M.L.G. 296 | 120296 | 7 | 20 | 3 | | GPS | -92.202027 32.729730 |
| 106 | PARKS # 1 | 124001 | 2 | 19 | 3 | R | #N/A | #N/A #N/A |
| 107 | M.L.G. 302 | 130302 | 18 | 20 | 3 | | NON-GPS | -92.193809 32.723920 |
| 108 | M.L.G. 306 | 130306 | 12 | 20 | 2 | | GPS | -92.219823 32.735939 |
| 109 | M.L.G. 310 | 130310 | 6 | 20 | 3 | | NON-GPS | -92.191897 32.745713 |
| 110 | M.L.G. 318 | 130318 | 8 | 20 | 3 | | GPS | -92.188962 32.733477 |
| 111 | M.L.G. 334 | 130334 | 17 | 20 | 3 | | NON-GPS | -92.176177 32.718788 |
| 112 | M.L.G. 340 | 130340 | 8 | 20 | 3 | | GPS | -92.184849 32.733500 |
| 113 | M.L.G. 346 | 130346 | 20 | 20 | 3 | | NON-GPS | -92.184858 32.711704 |
| 114 | M.L.G. 352 | 130352 | 15 | 20 | 3 | | GPS | -92.155001 32.720588 |
| 115 | MLGC #353 | 130353 | 15 | 20 | 3 | | GPS | -92.156955 32.713351 |
| 116 | M.L.G. 354 | 130354 | 21 | 20 | 3 | | NON-GPS | -92.167849 32.713147 |
| 117 | M.L.G. 358 | 130358 | 20 | 20 | 3 | | NON-GPS | -92.189139 32.711704 |
| 118 | M.L.G. 371 | 130371 | 10 | 20 | 3 | | NON-GPS | -92.154979 32.736257 |
| 119 | M.L.G. 373 | 130373 | 17 | 20 | 3 | | GPS | -92.180577 32.726819 |
| 120 | M.L.G. 375 | 130375 | 7 | 20 | 3 | | NON-GPS | -92.201746 32.736784 |
| 121 | M.L.G. 377 | 130377 | 8 | 20 | 3 | | GPS | -92.189017 32.729900 |
| 122 | M.L.G. 381 | 130381 | 5 | 20 | 3 | | GPS | -92.185982 32.747845 |



MERCURY METER SITES

UTM NAD83 ZONE 15
NORTH - Decimal Degrees

| | STATION NAME | METER # | S | T | R | REMEDIATED | X-Y SOURCE | LATITUDE | LONGITUDE |
|-----|----------------------|---------|----|----|---|------------|------------|------------|-----------|
| 123 | M.L.G. 404 | 140404 | 22 | 20 | 3 | | NON-GPS | -92.150621 | 32.713192 |
| 124 | M.L.G. 423 | 140423 | 22 | 20 | 3 | | NON-GPS | -92.147491 | 32.711606 |
| 125 | M.L.G. 456 | 140456 | 3 | 20 | 3 | | NON-GPS | -92.146074 | 32.755187 |
| 126 | M.L.G. 461 | 140461 | 12 | 20 | 2 | | NON-GPS | -92.214814 | 32.736733 |
| 127 | M.L.G. 463R | 140463 | 2 | 20 | 3 | | GPS | -92.138037 | 32.751790 |
| 128 | M.L.G. 506 | 150506 | 7 | 20 | 3 | | NON-GPS | -92.194892 | 32.740532 |
| 129 | M.L.G. 517 | 150517 | 8 | 20 | 3 | | GPS | -92.186815 | 32.737431 |
| 130 | M.L.G. 572 | 150572 | 7 | 20 | 3 | | NON-GPS | -92.194454 | 32.738515 |
| 131 | M.L.G. 585 | 150585 | 20 | 20 | 3 | | NON-GPS | -92.180417 | 32.711049 |
| 132 | M.L.G. 586 | 150586 | 20 | 20 | 3 | | NON-GPS | -92.175862 | 32.708452 |
| 133 | M.L.G. 591 | 150591 | 17 | 20 | 3 | | GPS | -92.175495 | 32.724343 |
| 134 | AITKEN MM # 1 | 156002 | 25 | 20 | 3 | | GPS | -92.107376 | 32.686128 |
| 135 | M.L.G. # 667 | 160667 | 18 | 21 | 4 | | GPS | -92.099498 | 32.801861 |
| 136 | M.L.G. 672 | 160672 | 8 | 21 | 4 | | NON-GPS | -92.080204 | 32.827039 |
| 137 | M.L.G. # 724 | 170724 | 18 | 21 | 4 | | GPS | -92.102905 | 32.809448 |
| 138 | M.L.G. 734 | 170734 | 19 | 21 | 4 | | GPS | -92.102969 | 32.791345 |
| 139 | M.L.G. # 809 | 180809 | 30 | 21 | 4 | | GPS | -92.094090 | 32.776944 |
| 140 | M.L.G. 843 | 180843 | 15 | 20 | 3 | | GPS | -92.156702 | 32.716686 |
| 141 | MLGC FEE GAS 1003 | 201003 | 20 | 21 | 4 | | NON-GPS | -92.080056 | 32.794236 |
| 142 | M.L.G. 1023 | 201023 | 17 | 20 | 3 | | NON-GPS | -92.189187 | 32.722330 |
| 143 | M.L.G. 1051 R | 201051 | 36 | 20 | 3 | | NON-GPS | -92.115672 | 32.681661 |
| 144 | MLGC FEE GAS 1284 | 221284 | 8 | 21 | 4 | | NON-GPS | -92.079914 | 32.816137 |
| 145 | TENSAS DELTA # 18 | 222222 | 10 | 21 | 4 | | GPS | -92.047465 | 32.818582 |
| 146 | P PHILLIPS MM # 7 | 230024 | 8 | 19 | 4 | R | #N/A | #N/A | #N/A |
| 147 | P PHILLIPS # 10 | 230032 | 4 | 19 | 4 | | NON-GPS | -92.068930 | 32.660495 |
| 148 | M.L.G. 1461 | 241461 | 8 | 20 | 3 | | NON-GPS | -92.184836 | 32.733211 |
| 149 | M.L.G. 1476 | 241476 | 7 | 20 | 3 | | NON-GPS | -92.192058 | 32.739957 |
| 150 | M.L.G. 1477 | 241477 | 8 | 20 | 3 | | NON-GPS | -92.190759 | 32.737806 |
| 151 | M.L.G. 1491 & 1492 | 241491 | 3 | 19 | 3 | | GPS | -92.148562 | 32.665863 |
| 152 | M L G 1505 1506 1508 | 251505 | 10 | 19 | 3 | | GPS | -92.150925 | 32.654107 |
| 153 | M.L.G. 1533 | 251533 | 21 | 20 | 3 | | NON-GPS | -92.167554 | 32.707834 |
| 154 | M.L.G. 1633 | 261633 | 6 | 20 | 3 | | NON-GPS | -92.194977 | 32.744183 |
| 155 | WEST VIRGINIA # 11 | 305001 | 8 | 18 | 4 | | GPS | -92.081060 | 32.568507 |
| 156 | ARENT R 19 A | 308003 | 41 | 19 | 3 | R | GPS | -92.134819 | 32.662299 |
| 157 | ARENT R 1 | 309001 | 13 | 19 | 3 | R | #N/A | #N/A | #N/A |
| 158 | ARENT R # 3 | 309003 | 2 | 19 | 3 | R | GPS | -92.131889 | 32.663556 |
| 159 | ARENT R 4 | 309004 | 1 | 19 | 3 | R | #N/A | #N/A | #N/A |
| 160 | ARENT R - 6 | 309006 | 40 | 20 | 3 | | GPS | -92.118939 | 32.672171 |
| 161 | ARENT R # 18 | 309018 | 2 | 19 | 3 | R | GPS | -92.131908 | 32.663558 |
| 162 | PARKS R # 1 | 309019 | 35 | 20 | 3 | R | GPS | -92.137820 | 32.668020 |
| 163 | PARKS R # 3 | 309021 | 38 | 20 | 3 | R | GPS | -92.136546 | 32.670368 |



MERCURY METER SITES

UTM NAD83 ZONE 15
NORTH - Decimal Degrees

| | STATION NAME | METER # | S | T | R | REMEDIED | X-Y SOURCE | LATITUDE | LONGITUDE |
|-----|--------------------|---------|----|----|---|----------|------------|------------|-----------|
| 164 | PHILLIPS R 1 | 309027 | 9 | 19 | 4 | R | GPS | -92.062499 | 32.644485 |
| 165 | PHILLIPS R 2 | 309031 | 41 | 19 | 4 | R | GPS | -92.064835 | 32.642657 |
| 166 | ABE ARENT # 5 | 310004 | 14 | 19 | 3 | R | GPS | -92.124695 | 32.639008 |
| 167 | COLE T-31 | 310010 | 6 | 19 | 4 | | GPS | -92.092720 | 32.662170 |
| 168 | UNION PROD T # 17 | 310018 | 45 | 19 | 3 | R | GPS | -92.123937 | 32.647552 |
| 169 | UNION PROD. T - 14 | 310019 | 45 | 19 | 3 | | GPS | -92.109233 | 32.645442 |
| 170 | COLE T # 36 | 310022 | 36 | 20 | 3 | | GPS | -92.107435 | 32.680794 |
| 171 | WEST VA. # 9 | 311009 | 6 | 18 | 4 | | NON-GPS | -92.092184 | 32.575216 |
| 172 | MYHRE | 312001 | 41 | 18 | 4 | | GPS | -92.071196 | 32.548282 |
| 173 | G B BRYAN # 1 | 313001 | 28 | 20 | 3 | | GPS | -92.173709 | 32.691250 |
| 174 | OLINKRAFT # 4 | 313007 | 25 | 20 | 3 | | NON-GPS | -92.107914 | 32.687442 |
| 175 | SANDIDGE A11-A15 | 319774 | 15 | 20 | 4 | | NON-GPS | -92.038271 | 32.726146 |
| 176 | GRAYLING N 291 | 403001 | 31 | 22 | 4 | | GPS | -92.096494 | 32.847047 |
| 177 | MLG & GTC 24 | 405904 | 43 | 19 | 3 | | GPS | -92.139261 | 32.660729 |
| 178 | S SAVAGE # F - 338 | 406006 | 5 | 21 | 3 | | GPS | -92.186309 | 32.837910 |
| 179 | LANKFORD # 5 | 412001 | 5 | 21 | 3 | | GPS | -92.180235 | 32.834758 |
| 180 | WIPCO 2 | 415001 | 27 | 20 | 3 | | GPS | -92.153967 | 32.690618 |
| 181 | WIPCO # 5 | 415005 | 7 | 20 | 4 | | NON-GPS | -92.099083 | 32.731683 |
| 182 | ABE ARENT # 2 | 416002 | 14 | 19 | 3 | R | GPS | -92.127263 | 32.638151 |
| 183 | ABE ARENT ETAL 3 | 416003 | 13 | 19 | 3 | R | GPS | -92.121395 | 32.635332 |
| 184 | ABE ARENT # 7 | 416007 | 14 | 19 | 3 | | GPS | -92.128025 | 32.639346 |
| 185 | COLE T # 3 | 416010 | 36 | 20 | 3 | | GPS | -92.107447 | 32.680807 |
| 186 | COLE # T 15 | 416022 | 7 | 19 | 4 | | GPS | -92.095196 | 32.650770 |
| 187 | PACE LAKE # 1 | 416033 | 11 | 19 | 3 | R | #N/A | #N/A | #N/A |
| 188 | COLE HEIRS A # 16 | 418016 | 46 | 19 | 4 | | GPS | -92.095226 | 32.668873 |
| 189 | CALPET 79-A MM # 6 | 418786 | 35 | 20 | 4 | | GPS | -92.023539 | 32.677569 |
| 190 | FAIR REAL EST C-1 | 503682 | 9 | 19 | 5 | | GPS | -91.951451 | 32.647573 |
| 191 | FAIR REAL EST C-4 | 503691 | 16 | 19 | 5 | | GPS | -91.951964 | 32.625967 |
| 192 | BRIGGS L - 8 | 504707 | 38 | 19 | 4 | | GPS | -92.050555 | 32.663290 |
| 193 | FAIR REAL EST L-15 | 504716 | 16 | 19 | 5 | | GPS | -91.951492 | 32.625954 |
| 194 | TENSAS DELTA L-30 | 504731 | 2 | 20 | 4 | | GPS | -92.031869 | 32.743126 |
| 195 | TENSAS DELTA L-31 | 504732 | 2 | 20 | 4 | | NON-GPS | -92.031164 | 32.747346 |
| 196 | TENSAS DELTA L-32 | 504733 | 34 | 21 | 4 | | NON-GPS | -92.039626 | 32.765065 |
| 197 | MILES C 4 | 506074 | 25 | 21 | 4 | | GPS | -92.014483 | 32.771093 |
| 198 | TENSAS DELTA # 3 | 506091 | 10 | 20 | 4 | | NON-GPS | -92.050669 | 32.740913 |
| 199 | TENSAS DELTA 8 | 506099 | 2 | 20 | 4 | | GPS | -92.031864 | 32.743144 |
| 200 | TENSAS DELTA 11 | 506105 | 34 | 21 | 4 | | GPS | -92.038137 | 32.758236 |
| 201 | TENSAS DELTA # 14 | 506111 | 34 | 21 | 4 | | NON-GPS | -92.050296 | 32.765765 |
| 202 | BRIGGS 7 | 506205 | 5 | 19 | 4 | R | GPS | -92.081183 | 32.661148 |
| 203 | CENTRAL IMMIG 27 | 506248 | 7 | 19 | 5 | | GPS | -92.002370 | 32.647919 |
| 204 | SMITH # C 1 | 506341 | 9 | 20 | 4 | | NON-GPS | -92.066451 | 32.738913 |



MERCURY METER SITES

UTM NAD83 ZONE 15
NORTH - Decimal Degrees

| | STATION NAME | METER # | S | T | R | REMEDIATED | X-Y SOURCE | LATITUDE | LONGITUDE |
|-----|--------------------|---------|----|----|---|------------|------------|------------|-----------|
| 205 | PARKS # 63 | 506357 | 7 | 20 | 4 | | NON-GPS | -92.096036 | 32.731707 |
| 206 | MATTHEWS B - 74 | 506367 | 8 | 21 | 3 | | GPS | -92.180434 | 32.828160 |
| 207 | FEE # 3 | 506425 | 36 | 22 | 3 | | GPS | -92.121255 | 32.844941 |
| 208 | J.B. MILES # F 15 | 506512 | 25 | 21 | 4 | | GPS | -92.018273 | 32.774015 |
| 209 | J.B. MILES F-46 | 506545 | 36 | 21 | 4 | | GPS | -92.018000 | 32.769087 |
| 210 | R F - 48 | 506554 | 28 | 19 | 4 | R | #N/A | #N/A | #N/A |
| 211 | J.B. MILES # F 53 | 506575 | 36 | 21 | 4 | | GPS | -92.015468 | 32.762128 |
| 212 | BRIGGS F - 68 | 506582 | 4 | 19 | 4 | | GPS | -92.067559 | 32.660656 |
| 213 | FAIR REAL EST F-70 | 506584 | 30 | 19 | 5 | | GPS | -92.002717 | 32.597161 |
| 214 | BRIGGS F - 72 | 506589 | 38 | 19 | 4 | | GPS | -92.050556 | 32.663301 |
| 215 | TENSAS DELTA F 78 | 506597 | 22 | 21 | 4 | | NON-GPS | -92.047870 | 32.795716 |
| 216 | J.B. MILES F-113 | 508007 | 25 | 21 | 4 | | GPS | -92.014208 | 32.773990 |
| 217 | ALLISON # 11 | 516051 | 1 | 20 | 4 | | GPS | -92.004762 | 32.750189 |
| 218 | USA B-1 | 516165 | 13 | 20 | 4 | | GPS | -92.008321 | 32.725479 |
| 219 | USB # B2 | 516166 | 1 | 20 | 4 | | GPS | -92.013452 | 32.751306 |
| 220 | COLE # 4 | 516171 | 7 | 19 | 4 | | GPS | -92.099522 | 32.649635 |
| 221 | GRAYLING MM # 14 | 516284 | 5 | 21 | 4 | | GPS | -92.080848 | 32.834725 |
| 222 | GRAYLING # N 94 | 516612 | 32 | 22 | 4 | | GPS | -92.079687 | 32.851253 |
| 223 | FORD # 3 | 517003 | 7 | 21 | 3 | | GPS | -92.192823 | 32.820573 |
| 224 | LOVE # 1 | 517008 | 7 | 21 | 3 | | GPS | -92.197212 | 32.824223 |
| 225 | LOVE # 11 | 517016 | 8 | 21 | 3 | | GPS | -92.187933 | 32.828771 |
| 226 | LOVE # 5 | 518004 | 8 | 21 | 3 | | GPS | -92.184451 | 32.828291 |
| 227 | CROSSET # 41 | 801022 | 18 | 21 | 5 | | GPS | -91.998966 | 32.803860 |
| 228 | CROSSET # 50 | 801026 | 57 | 21 | 5 | | GPS | -91.998299 | 32.810868 |
| 229 | CROSSET # 110 | 801030 | 13 | 21 | 4 | | NON-GPS | -92.017691 | 32.801205 |
| 230 | CROSSET # 138 | 801071 | 25 | 22 | 4 | | NON-GPS | -92.009444 | 32.863698 |
| 231 | CROSSET # 174 | 801086 | 1 | 21 | 4 | | GPS | -92.014555 | 32.840293 |
| 232 | FEE 55 J 1 | 801093 | 25 | 19 | 3 | | GPS | -92.118798 | 32.606549 |
| 233 | FEE 92J | 801098 | 25 | 19 | 3 | | GPS | -92.114818 | 32.600612 |
| 234 | FEE 136 # 2 | 801100 | 23 | 19 | 3 | | NON-GPS | -92.139288 | 32.611939 |
| 235 | FEE 136 WELL 1 | 801101 | 23 | 19 | 3 | | NON-GPS | -92.127916 | 32.620460 |
| 236 | FEE 136 # 3 | 801102 | 23 | 19 | 3 | | NON-GPS | -92.124695 | 32.620575 |
| 237 | LULU B. SMITH | 801122 | 24 | 19 | 3 | | NON-GPS | -92.120725 | 32.614937 |
| 238 | STANCLE ETAL # 1 | 808054 | 9 | 20 | 3 | | NON-GPS | -92.163200 | 32.737059 |
| 239 | A H JOHNSON | 901004 | 30 | 19 | 4 | | NON-GPS | -92.090614 | 32.600298 |
| 240 | ALGER BURKS 1 | 901005 | 7 | 18 | 5 | R | GPS | -91.998302 | 32.566726 |
| 241 | BESSIE MCKINNINS | 901009 | 19 | 20 | 4 | | NON-GPS | -92.094365 | 32.700331 |
| 242 | C W FRIERSON 2 | 901013 | 20 | 19 | 4 | | NON-GPS | -92.086940 | 32.616828 |
| 243 | C W FRIERSON # 3 | 901014 | 24 | 21 | 2 | R | #N/A | #N/A | #N/A |
| 244 | C W FRIERSON 5 | 901015 | 30 | 19 | 4 | | NON-GPS | -92.089056 | 32.608210 |
| 245 | C C CONSOL FEE 8 | 901016 | 35 | 22 | 3 | | GPS | -92.137046 | 32.850354 |



MERCURY METER SITES

UTM NAD83 ZONE 15
NORTH - Decimal Degrees

| STATION NAME | METER # | S | T | R | REMEDIATED | X-Y SOURCE | LATITUDE | LONGITUDE | |
|--------------|----------------------|--------|----|----|------------|------------|----------|------------|-----------|
| 246 | C C FEE # 10 A | 901020 | 26 | 19 | 3 | | NON-GPS | -92.137553 | 32.600859 |
| 247 | COLLINS-MCHENRY | 901023 | 12 | 19 | 4 | | NON-GPS | -92.009048 | 32.651467 |
| 248 | D'ARBONNE LBR 2 | 901027 | 23 | 19 | 3 | | GPS | -92.136703 | 32.614370 |
| 249 | D'ARBONNE LBR 4 | 901029 | 34 | 19 | 3 | | NON-GPS | -92.151020 | 32.590057 |
| 250 | D W MCENERY # 1 | 901033 | 21 | 19 | 4 | | GPS | -92.062925 | 32.615701 |
| 251 | D W MCHENRY # 2 | 901034 | 21 | 19 | 4 | | NON-GPS | -92.069857 | 32.620774 |
| 252 | D W MCENERY 7 | 901035 | 29 | 19 | 4 | | NON-GPS | -92.084507 | 32.599573 |
| 253 | D W MCENERY # 10 | 901037 | 21 | 19 | 4 | R | GPS | -92.058341 | 32.613462 |
| 254 | D'ARBONNE LBR 1 | 901038 | 23 | 19 | 3 | | NON-GPS | -92.137710 | 32.613332 |
| 255 | DOUGHITIE # 1 | 901039 | 33 | 19 | 5 | | NON-GPS | -91.963522 | 32.592536 |
| 256 | E M WHITE # 1 | 901041 | 32 | 21 | 4 | | NON-GPS | -92.072315 | 32.758419 |
| 257 | FROST LBR. IND 3 | 901057 | 35 | 22 | 3 | | GPS | -92.135265 | 32.853296 |
| 258 | FROST LBR. IND. # A1 | 901080 | 36 | 19 | 3 | | GPS | -92.116717 | 32.591692 |
| 259 | FROST LBR. # 2 | 901081 | 36 | 19 | 3 | | GPS | -92.120769 | 32.591431 |
| 260 | FROST LBR. # 3 | 901082 | 36 | 19 | 3 | | GPS | -92.120491 | 32.595353 |
| 261 | Frost Lbr Ind A006 | 901084 | 36 | 19 | 3 | | GPS | -92.116896 | 32.587470 |
| 262 | FROST LBR 7 | 901085 | 36 | 19 | 3 | | GPS | -92.116482 | 32.585534 |
| 263 | FROST LBR # F-6 | 901114 | 24 | 21 | 2 | | GPS | -92.210330 | 32.791240 |
| 264 | FROST LBR # F-7 | 901115 | 24 | 21 | 2 | | GPS | -92.214645 | 32.788120 |
| 265 | K F MCGUIRE # 2 | 901125 | 11 | 18 | 3 | | NON-GPS | -92.142465 | 32.554331 |
| 266 | H M MCGUIRE 3 | 901126 | 14 | 18 | 3 | | NON-GPS | -92.137710 | 32.553270 |
| 267 | M MCGUIRE 4 | 901127 | 62 | 18 | 3 | | NON-GPS | -92.129604 | 32.554738 |
| 268 | HANSEL HARRELL 1 | 901129 | 22 | 22 | 3 | | NON-GPS | -92.154190 | 32.876759 |
| 269 | HANSEL HARRELL 3 | 901131 | 28 | 22 | 3 | | NON-GPS | -92.158524 | 32.873373 |
| 270 | HARRELL SU 863 S2 | 901132 | 18 | 19 | 5 | | GPS | -91.998513 | 32.629711 |
| 271 | HATCHER EVANS 4 | 901133 | 17 | 19 | 4 | | GPS | -92.079284 | 32.626691 |
| 272 | HATCHER EVANS 9 | 901134 | 19 | 19 | 4 | R | GPS | -92.082655 | 32.636499 |
| 273 | HATCHER EVANS 10 | 901135 | 17 | 19 | 4 | R | GPS | -92.086415 | 32.635273 |
| 274 | HAT EVANS # 11 | 901136 | 41 | 19 | 4 | | NON-GPS | -92.077841 | 32.632989 |
| 275 | HATCHER-EVANS 12 | 901137 | 41 | 19 | 4 | | NON-GPS | -92.067323 | 32.633142 |
| 276 | IMP. O & G CO. A002 | 901139 | 6 | 20 | 3 | | GPS | -92.201635 | 32.755334 |
| 277 | HOLLIS TAUNTON | 901146 | 13 | 21 | 2 | | GPS | -92.213364 | 32.811049 |
| 278 | J A MCEWEN 3 | 901148 | 20 | 19 | 4 | | NON-GPS | -92.074215 | 32.622622 |
| 279 | J A MCEWEN 7 | 901149 | 29 | 19 | 4 | | NON-GPS | -92.080127 | 32.608537 |
| 280 | J A PEEK # 1 | 901150 | 7 | 20 | 4 | | NON-GPS | -92.094159 | 32.736434 |
| 281 | J, B. LANKFORD # 1 | 901156 | 2 | 21 | 3 | | GPS | -92.132375 | 32.842314 |
| 282 | J D MCGEE FEE 3 | 901158 | 10 | 18 | 4 | | GPS | -92.039553 | 32.567956 |
| 283 | J D MCGEE FEE 2 | 901159 | 10 | 18 | 4 | R | GPS | -92.040834 | 32.566683 |
| 284 | MCGEE FEE 3 | 901160 | 10 | 18 | 4 | | NON-GPS | -92.039598 | 32.567751 |
| 285 | NELSON # 1 | 901166 | 4 | 18 | 4 | | NON-GPS | -92.064240 | 32.576281 |
| 286 | J. M. HUBER # 4 | 901168 | 5 | 18 | 5 | | NON-GPS | -91.973928 | 32.581852 |



MERCURY METER SITES

UTM NAD83 ZONE 15
NORTH - Decimal Degrees

| STATION NAME | METER # | S | T | R | REMEDIED | X-Y SOURCE | LATITUDE | LONGITUDE |
|--------------|--------------------|--------|----|----|----------|------------|----------|----------------------|
| 287 | J W HOLLIS # 6 | 901176 | 13 | 21 | 2 | | GPS | -92.214565 32.814058 |
| 288 | J. W. SAWYER # 1 | 901177 | 30 | 20 | 3 | | NON-GPS | -92.193460 32.696849 |
| 289 | J J POTTS # 1 | 901180 | 30 | 19 | 4 | R | GPS | -92.099124 32.607920 |
| 290 | JOHN J POTTS 3 | 901181 | 30 | 19 | 4 | R | #N/A | #N/A #N/A |
| 291 | LL Lieber #1 | 901186 | 6 | 18 | 4 | | GPS | -92.094552 32.574311 |
| 292 | L W STUBBS # 2 | 901187 | 13 | 19 | 3 | R | GPS | -92.110509 32.638492 |
| 293 | L W Stubbs #3 | 901188 | 13 | 19 | 3 | | GPS | -92.106878 32.630237 |
| 294 | L W STUBBS # 4 | 901189 | 13 | 19 | 3 | | GPS | -92.113872 32.630028 |
| 295 | L W STUBBS # 6 | 901191 | 14 | 19 | 3 | | GPS | -92.127287 32.629380 |
| 296 | L W STUBBS # 8 | 901193 | 18 | 19 | 4 | R | #N/A | #N/A #N/A |
| 297 | L W STUBBS 11 | 901195 | 44 | 19 | 3 | | NON-GPS | -92.146002 32.636442 |
| 298 | L W STUBBS # 12 | 901196 | 44 | 19 | 3 | | GPS | -92.132008 32.625611 |
| 299 | L W STUBBS # 13 | 901197 | 13 | 19 | 3 | | GPS | -92.118026 32.629636 |
| 300 | LEWIS REED # 1 | 901198 | 12 | 20 | 3 | | NON-GPS | -92.115719 32.729580 |
| 301 | LEWIS REED # 2 | 901199 | 12 | 20 | 3 | | NON-GPS | -92.116132 32.732895 |
| 302 | VANHORN # 2 | 901210 | 14 | 18 | 4 | | NON-GPS | -92.022886 32.553611 |
| 303 | M WHEELER # 1 | 901213 | 9 | 21 | 3 | | GPS | -92.159314 32.820278 |
| 304 | M H SPADES FEE 2 | 901215 | 32 | 19 | 4 | R | GPS | -92.081971 32.588465 |
| 305 | SPADES # 3 | 901216 | 36 | 19 | 3 | | GPS | -92.120685 32.588301 |
| 306 | OLIN # 8 | 901227 | 24 | 21 | 2 | | GPS | -92.214617 32.788110 |
| 307 | OLIN FROST # 9 | 901228 | 24 | 21 | 2 | | GPS | -92.214052 32.791513 |
| 308 | P & J J READON # 2 | 901234 | 13 | 21 | 2 | | GPS | -92.209703 32.807955 |
| 309 | P SCHWAB # 1 | 901236 | 2 | 20 | 3 | | NON-GPS | -92.122701 32.744631 |
| 310 | PHIL CHAUVIN 1 | 901239 | 62 | 18 | 3 | | NON-GPS | -92.135423 32.557367 |
| 311 | PHIL CHAUVIN 2 | 901240 | 11 | 18 | 3 | | NON-GPS | -92.145264 32.557853 |
| 312 | RAE GREEN # 11 | 901250 | 4 | 18 | 4 | | NON-GPS | -92.059644 32.579821 |
| 313 | RAE GREEN # 12 | 901251 | 3 | 18 | 4 | | NON-GPS | -92.050120 32.580509 |
| 314 | RAE GREEN # 13 | 901252 | 3 | 18 | 4 | | GPS | -92.041846 32.575936 |
| 315 | ROBERTSON REED | 901255 | 10 | 18 | 4 | R | GPS | -92.040648 32.560360 |
| 316 | R MCKINNE # 2 | 901257 | 33 | 22 | 3 | | GPS | -92.158385 32.849457 |
| 317 | S R WALL-NOE | 901260 | 24 | 19 | 3 | | NON-GPS | -92.120281 32.612598 |
| 318 | S R WALL MM # 2 | 901261 | 24 | 19 | 3 | | GPS | -92.121330 32.615977 |
| 319 | S PILGREEN # 1 | 901263 | 28 | 22 | 3 | | GPS | -92.167094 32.860583 |
| 320 | S J FEE CEN # 1 | 901264 | 48 | 18 | 4 | | GPS | -92.091883 32.565259 |
| 321 | S JOHN FEE CEN 3 | 901265 | 47 | 18 | 4 | | NON-GPS | -92.090173 32.561339 |
| 322 | S J FEE CEN # 4 | 901266 | 48 | 18 | 4 | | GPS | -92.092593 32.562050 |
| 323 | STOVALL DRILL 1 | 901269 | 27 | 22 | 3 | | NON-GPS | -92.141062 32.867873 |
| 324 | STOVALL # 2 | 901270 | 28 | 21 | 4 | | NON-GPS | -92.059107 32.777092 |
| 325 | STOVALL # 3 | 901271 | 33 | 21 | 4 | | NON-GPS | -92.062390 32.771270 |
| 326 | STOVALL DRILL 4 | 901272 | 33 | 21 | 4 | | NON-GPS | -92.065053 32.764445 |
| 327 | STOVALL DRILL 6 | 901273 | 28 | 22 | 3 | | NON-GPS | -92.166980 32.860548 |



MERCURY METER SITES

UTM NAD83 ZONE 15
NORTH - Decimal Degrees

| STATION NAME | METER # | S | T | R | REMEDIED | X-Y SOURCE | LATITUDE | LONGITUDE | |
|--------------|------------------------|--------|----|----|----------|------------|----------|------------|-----------|
| 328 | STOVALL DRILL 7 | 901274 | 27 | 22 | 3 | | NON-GPS | -92.141093 | 32.859954 |
| 329 | S DRILLING FEE 8 | 901275 | 8 | 18 | 4 | | GPS | -92.088032 | 32.564273 |
| 330 | T. H. FREEMAN # 1 | 901276 | 30 | 20 | 3 | | NON-GPS | -92.193294 | 32.693779 |
| 331 | UNION PROD CO#A1 | 901302 | 20 | 20 | 3 | | NON-GPS | -92.176742 | 32.700883 |
| 332 | UNION PROD AO14 | 901304 | 18 | 20 | 3 | | GPS | -92.197868 | 32.719031 |
| 333 | UNION PROD. B - 5 | 901310 | 9 | 20 | 3 | | NON-GPS | -92.163408 | 32.737092 |
| 334 | UNION PROD. B - 12 | 901316 | 6 | 20 | 3 | | GPS | -92.193187 | 32.755001 |
| 335 | W B MCKINNIE # 1 | 901344 | 14 | 22 | 3 | | GPS | -92.132300 | 32.899827 |
| 336 | FEAZEL # 5 | 901349 | 25 | 19 | 3 | | NON-GPS | -92.117058 | 32.606934 |
| 337 | FEAZEL # 6 | 901350 | 25 | 19 | 3 | | GPS | -92.117129 | 32.608563 |
| 338 | W C FEAZ DIGBY 1 | 901352 | 13 | 20 | 2 | | GPS | -92.219144 | 32.722530 |
| 339 | W C MARTIN # 1 | 901353 | 5 | 21 | 3 | | NON-GPS | -92.185639 | 32.842652 |
| 340 | ZOLLIE C RABUN 1 | 901356 | 28 | 21 | 4 | | NON-GPS | -92.055193 | 32.782212 |
| 341 | C L MCKINNE # 1 | 905003 | 33 | 22 | 3 | | GPS | -92.158406 | 32.849394 |
| 342 | PL Consolidated Carb | 905005 | 35 | 19 | 3 | | GPS | -92.134789 | 32.587302 |
| 343 | D'Arbonne #1 | 905008 | 23 | 19 | 3 | | GPS | -92.136721 | 32.614381 |
| 344 | PL Frost Lbr #17,19,27 | 905027 | 14 | 22 | 3 | | NON-GPS | -92.126044 | 32.890444 |
| 345 | M D WHEELER 1 & 2 | 905121 | 9 | 21 | 3 | | GPS | -92.159389 | 32.820268 |
| 346 | PETRO LEWIS FEE 12 | 905139 | 6 | 20 | 3 | | GPS | -92.192566 | 32.755339 |
| 347 | PL Ramsey et al #1 | 905152 | 7 | 20 | 3 | | GPS | -92.205689 | 32.733112 |
| 348 | PL Spades #1 | 905174 | 35 | 19 | 3 | | GPS | -92.124713 | 32.591604 |
| 349 | PL Stubbs #2 & 6 | 905177 | 13 | 19 | 3 | | GPS | -92.111952 | 32.632118 |
| 350 | P L Wall #3 | 905248 | 22 | 19 | 3 | | GPS | -92.142216 | 32.616420 |
| 351 | Potts #3 | 906011 | 30 | 19 | 4 | | GPS | -92.099143 | 32.607906 |
| 352 | HARRELL SU 864 S3 | 906012 | 18 | 19 | 5 | | GPS | -91.994521 | 32.631501 |
| 353 | AC White #4 & 5 | 906016 | 34 | 19 | 3 | | GPS | -92.116893 | 32.583506 |
| 354 | P PENN G P MM # 1 | 941007 | 27 | 21 | 4 | | NON-GPS | -92.038911 | 32.781115 |
| 355 | P PHILLIPS MM # 3 | 947001 | 8 | 19 | 4 | R | GPS | -92.080061 | 32.644387 |
| 356 | PAC. GRAYLING # 2 | 947015 | 19 | 22 | 4 | | GPS | -92.103920 | 32.881084 |
| 357 | P GRAYLING MM 4 | 947017 | 31 | 22 | 4 | | GPS | -92.098277 | 32.848489 |
| 358 | P PHILLIPS MM # 9 | 947018 | 39 | 19 | 4 | R | GPS | -92.067405 | 32.643415 |
| 359 | PACIFIC BRIGGS 1 | 948006 | 34 | 20 | 4 | | NON-GPS | -92.050216 | 32.679297 |
| 360 | P BRIGGS MM # 2 | 948007 | 34 | 20 | 4 | | GPS | -92.050487 | 32.673495 |
| 361 | P BRIGGS MM # 4 | 948009 | 34 | 20 | 4 | | GPS | -92.050224 | 32.669732 |